






Maidencreek Township

Recycling will be picked up by JP Mascaro & Sons every other Friday. Place recycling by the road on Thursday evening, but no later than 6am Friday morning.

The Township has been broken into two collection zones. **Zone #1 pickup day is in RED** and **Zone #2 pickup day is in BLUE**.

Color Code to Schedule

	Christmas Tree Pick Up
	Yard Brush Pick Up
	Leaf Pick Up
	Zone 1 Recycling Pick Up
	Zone 2 Recycling Pick Up

In Case of Significant Snowfall When trucks cannot pick up recycling due to inclement weather, recycling pickup will be the next available day (excluding Sunday).

All of the following items may be co-mingled in the bin

1. All colors of glass containers.
2. Plastic containers with a #1 through #7 on the bottom.
3. Aluminum and steel/bi-metallic cans.
NO foil, can lids, food trays, Styrofoam trays or bubble wrap. Rinse food from cans and bottles. Remove caps and lids from plastic and glass bottles.
4. Newspapers, magazines, phone books, paper and cereal boxes.
5. Cardboard boxes – bundles may be no larger than 18” wide by 18” long.

**RECYCLING COMPLAINTS or MISSED PICK UP?
CALL JP MASCARO & SONS DIRECT AT
610-779-8807**

Streets in Zone #1 – RED

Anna Ave., Appian Way, Bandon Mdws. Pkwy., Cactus Rd., Calabria Dr., Capri Lane, Carmen Dr., Cassidy Court, Cedrick Ave., Colonial Court, Constitution Ave., Cornerstone Dr., Coronet Dr., Dalton Dr., Damascus Dr., Eagle Dr., East Wesner Rd. (from Fleetwood Bank to Community Park), Faith Dr., Fleming St., Galean Dr., Gallagher Dr., Genesis Dr., Golden Dr., Grandview Dr., Guldin Rd. (area between Park Rd. and East Wesner Rd.), Hammond St., Harvest Dr., Henry Dr., Hoch Rd., Holiday Lane, Hope Dr., Independence Ct., Judy Dr., Kensington Blvd., Leo’s Den, Liberty Dr., Lidia Lane, Maple Leaf Dr., Millennium Dr., Monaco Lane, North View Rd., Penrose Ave., Pleasant Hill Rd. (from Rt 222 to Twp Line), Prescott Dr., Regent St., Riviera Dr., Sandhurst Blvd., Schaeffer Rd., Sofia Blvd., Sooner Lane, South View Rd., Spirit Court, Stirling St., Titus Rd., Troy Dr., Tumbleweed Dr., Venice Dr., Via Dolorosa Dr., Villa Cir., Village Dr., Wales Way, Walnut Tree Dr., W. Walnut Tree Dr.

Streets in Zone #2 – BLUE

Acer Dr., Adele Ave., Allentown Pike, Allison Pl., Austrian Dr., Barlet Rd., Berk Rd., Bertolet Pl., Bewley Lane, Bandon Ave., Bandon Rd., Buena Vista Rd., Calcium Rd., Callery Dr., Chestnut St., Critter Pl., Dries Rd., East Wesner Rd. (from Post Office to Main St.), Evansville Rd., Farview Cir., Fox Run Pl., Girard St., Golf Lane, Good Pl., Grove Rd., Guldin Rd. (between Main St. and Park Rd.), Hecktown Rd., Hill Rd., Ina Ave., Jones Lane, Kemmerer Rd., Koller Rd., Lake Shore Dr., Lakeview Dr., Lee Spring Rd. Lindbergh Ave., Longleaf Dr., Maidencreek Rd., Main St., Marden Dr., Midway Ave., Morris Dr., Mtn. Spring Rd., Mtn View Lane, Orchard Rd., Park Rd., Pleasant Hill Rd. (Rt 222 to Buena Vista Rd.), Ponderosa Dr., Quarry Dr., Ridge Rd., Ronald Glenn Ave., Shoemakersville Rd., Snyder Rd., Steiner Pl., Strause Rd., Sunset Ave., Sycamore Lane, Tamarack Blvd., Timber Dr., Timothy Leo Court, Troxel Rd., Water St., West Shore Dr., W. Wesner Rd., White Birch Lane, Wyatt Dr.